

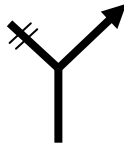

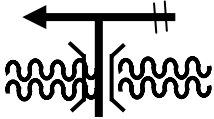

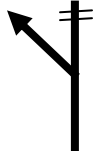



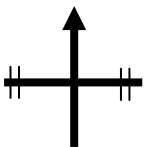

# Valle del Voltoya


| Nº   | PARCIAL (m) | TOTAL (km)  |
|--|-------------|---|
| 01   | 0           | 0,000   |
| COORDENADAS UTM  |             |   |
| X  | 538509      |   |
| Y  | 4722237     |   |
| INICIO: Juarros de Voltoya, Plaza Mayor. Coger la calle Bajada al Río              |             |   |
|  |             |  |
|  |             |   |


| Nº   | PARCIAL (m) | TOTAL (km)  |
|--|-------------|---|
| 02   | 49          | 0,049   |
| COORDENADAS UTM  |             |   |
| X  | 538499      |   |
| Y  | 4722294     |   |
| Bifurcación con una fuente, tomar la derecha                                       |             |   |
|  |             |  |
|  |             |   |


| Nº  | PARCIAL (m) | TOTAL (km)  |
|---|-------------|---|
| 03  | 109         | 0,158   |
| COORDENADAS UTM   |             |   |
| X   | 538477      |   |
| Y   | 4722389     |   |
| Cruzar el puente y girar a la izquierda   |             |   |
|   |             |  |
|  |             |   |


| Nº   | PARCIAL (m) | TOTAL (km)  |
|--|-------------|---|
| 04   | 295         | 0,453   |
| COORDENADAS UTM  |             |   |
| X  | 538448      |   |
| Y  | 4722472     |   |
| Girar a la izquierda   |             |   |
|  |             |  |
|  |             |   |

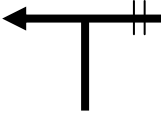
| Nº   | PARCIAL (m) | TOTAL (km)  |
|--|-------------|---|
| 05   | 90          | 0,543   |
| COORDENADAS UTM  |             |   |
| X  | 538342      |   |
| Y  | 4722629     |   |
| Cruzar la carretera y continuar recto haci el embalse                                |             |   |
|  |             |  |
|  |             |   |


| Nº  | PARCIAL (m) | TOTAL (km)  |
|---|-------------|---|
| 06  | 91          | 0,634   |
| COORDENADAS UTM                                     |             |   |
| X   | 538263      |  |
| Y   | 4723288     |   |
| Embalse de Juarros de Voltoya. Seguir por su orilla |             |   |

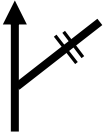



| Nº                 | PARCIAL (m) | TOTAL (km)  |
|--------------------|-------------|---|
| 07                 | 1.229       | 1,863   |
| COORDENADAS UTM    |             |   |
| X                  | 538084      |  |
| Y                  | 4723322     |   |
| Girar a la derecha |             |   |

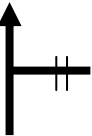



| Nº                   | PARCIAL (m) | TOTAL (km)  |
|----------------------|-------------|---|
| 08                   | 161         | 2,024   |
| COORDENADAS UTM      |             |   |
| X                    | 537418      |  |
| Y                    | 4723344     |   |
| Girar a la izquierda |             |   |

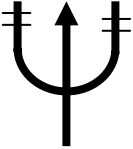



| Nº              | PARCIAL (m) | TOTAL (km)  |
|-----------------|-------------|---|
| 09              | 196         | 2,220   |
| COORDENADAS UTM |             |   |
| X               | 537479      |  |
| Y               | 4723141     |   |
| Continuar recto |             |   |

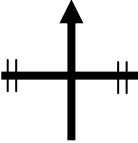



| Nº              | PARCIAL (m) | TOTAL (km)  |
|-----------------|-------------|---|
| 10              | 719         | 2,939   |
| COORDENADAS UTM |             |   |
| X               | 536670      |  |
| Y               | 4723099     |   |
| Continuar recto |             |   |

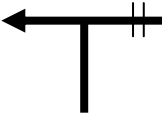



| Nº                        | PARCIAL (m) | TOTAL (km)  |
|---------------------------|-------------|---|
| 11                        | 299         | 3,238   |
| COORDENADAS UTM           |             |   |
| X                         | 535569      |  |
| Y                         | 4723271     |   |
| Coger el camino del medio |             |   |





| Nº              | PARCIAL (m) | TOTAL (km)  |
|-----------------|-------------|---|
| 12              | 676         | 3,914   |
| COORDENADAS UTM |             |   |
| X               | 535502      |  |
| Y               | 4722943     |   |
| Continuar recto |             |   |

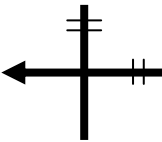



| Nº                   | PARCIAL (m) | TOTAL (km)  |
|----------------------|-------------|---|
| 13                   | 253         | 4,167   |
| COORDENADAS UTM      |             |   |
| X                    | 535472      |  |
| Y                    | 4722930     |   |
| Girar a la izquierda |             |   |


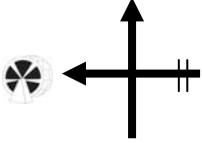




| Nº              | PARCIAL (m) | TOTAL (km)  |
|-----------------|-------------|---|
| 14              | 220         | 4,387   |
| COORDENADAS UTM |             |   |
| X               | 535462      |  |
| Y               | 4722714     |   |
| Continuar recto |             |   |


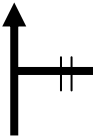



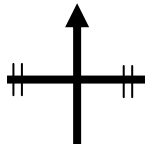
| Nº  | PARCIAL (m) | TOTAL (km)  |
|---|-------------|---|
| 15  | 206         | 4,593   |
| COORDENADAS UTM   |             |   |
| X   | 535465      |  |
| Y   | 4722667     |   |
| Girar a la izquierda. A la derecha, cerca de la Ermita de la Virgen de Cabeza, está la Fuente La Fresneda |             |   |


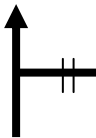


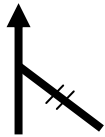

| Nº  | PARCIAL (m) | TOTAL (km)  |  |
|---|-------------|---|--|
| 16  | 696         | 5,289   |  |
| COORDENADAS UTM   |             |   |  |
| X   | 535477      |  |  |
| Y   | 4722618     |   |  |
| <p>Girar a la izquierda para visitar el molino y acercarse al río Voltoya, o continuar recto para continuar la ruta</p> |             |   |  |

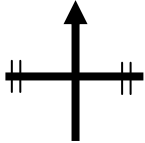

| Nº                                      | PARCIAL (m) | TOTAL (km)  |  |
|---|-------------|---|--|
| 17                                      | 105         | 5,394   |  |
| COORDENADAS UTM                         |             |   |  |
| X                                       | 535486      |  |  |
| Y                                       | 4722609     |   |  |
| <p>Ruinas del Molino de la Irvienza</p> |             |   |  |

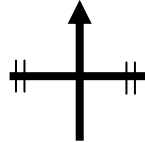

| Nº                     | PARCIAL (m) | TOTAL (km)  |   |
|------------------------|-------------|---|---|
| 18                     | 435         | 5,829   |  |
| COORDENADAS UTM        |             |   |   |
| X                      | 535499      |  |   |
| Y                      | 4722532     |   |   |
| <p>Continuar recto</p> |             |   |   |

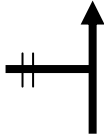

| Nº                     | PARCIAL (m) | TOTAL (km)  |  |
|------------------------|-------------|---|--|
| 19                     | 1.978       | 7,807   |  |
| COORDENADAS UTM        |             |   |  |
| X                      | 536100      |  |  |
| Y                      | 4722262     |   |  |
| <p>Continuar recto</p> |             |   |  |



| Nº                     | PARCIAL (m) | TOTAL (km)  |  |
|------------------------|-------------|---|--|
| 20                     | 1.244       | 9,051   |  |
| COORDENADAS UTM        |             |   |  |
| X                      | 536106      |  |  |
| Y                      | 4722209     |   |  |
| <p>Continuar recto</p> |             |   |  |

| Nº   | PARCIAL (m) | TOTAL (km)  |
|--|-------------|---|
| 21   | 1.329       | 10,38   |
| COORDENADAS UTM  |             |   |
| X  | 536230      |   |
| Y  | 4721576     |   |
| Continuar recto  |             |  |
|  |             |   |

| Nº   | PARCIAL (m) | TOTAL (km)  |
|--|-------------|---|
| 22   | 350         | 10,73   |
| COORDENADAS UTM  |             |   |
| X  | 536691      |   |
| Y  | 4721315     |   |
| Continuar recto  |             |  |
|  |             |   |

| Nº  | PARCIAL (m) | TOTAL (km)  |
|---|-------------|---|
| 23  | 970         | 11,70   |
| COORDENADAS UTM   |             |   |
| X   | 537155      |   |
| Y   | 4721699     |   |
| Continuar recto   |             |  |
|  |             |   |

| Nº   | PARCIAL (m) | TOTAL (km)  |
|--|-------------|---|
| 24   | 180         | 11,88   |
| COORDENADAS UTM  |             |   |
| X  | 537685      |   |
| Y  | 4721937     |   |
| Continuar recto  |             |  |
|  |             |   |

| Nº   | PARCIAL (m) | TOTAL (km)  |
|--|-------------|---|
| 25   | 2.560       | 14,44   |
| COORDENADAS UTM  |             |   |
| X  | 537754      |   |
| Y  | 4721969     |   |
| FIN: Puente de la carretera SG P-3211  |             |  |
|  |             |   |