

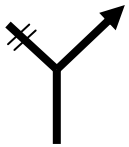

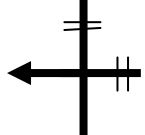

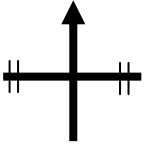



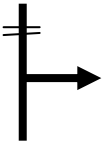

Las Navas de Peñaflores de Hornija y Wamba

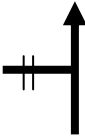

Nº	PARCIAL (m)	TOTAL (km)	
01	0	0	
COORDENADAS UTM			
X	336664		
Y	4619836		
Punto de inicio. Camino junto a la carretera Va-5501			

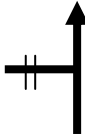

Nº	PARCIAL (m)	TOTAL (km)	
02	608	608	
COORDENADAS UTM			
X	337266		
Y	4619903		
Bifurcación a la derecha			

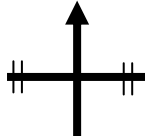

Nº	PARCIAL (m)	TOTAL (km)	
03	1.100	1.708	
COORDENADAS UTM			
X	338353		
Y	4619613		
Girar a la izquierda			

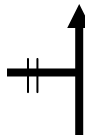

Nº	PARCIAL (m)	TOTAL (km)	
04	427	2.135	
COORDENADAS UTM			
X	338145		
Y	4619986		
Continuar			

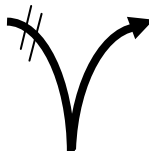

Nº	PARCIAL (m)	TOTAL (km)	
05	504	2.639	
COORDENADAS UTM			
X	338017		
Y	4620473		
Girar a la derecha			

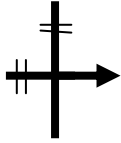

N°	PARCIAL (m)	TOTAL (km)
06	428	3.067
COORDENADAS UTM		
X	338445	
Y	4620447	
Continuar		
		

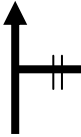

N°	PARCIAL (m)	TOTAL (km)
07	2.000	5.067
COORDENADAS UTM		
X	340457	
Y	4620369	
Continuar		
		

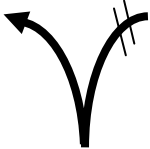

N°	PARCIAL (m)	TOTAL (km)
08	338	5.405
COORDENADAS UTM		
X	340790	
Y	4620410	
Continuar		
		

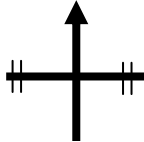

N°	PARCIAL (m)	TOTAL (km)
09	418	5.823
COORDENADAS UTM		
X	341175	
Y	4620571	
Continuar		
		

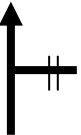

N°	PARCIAL (m)	TOTAL (km)
10	173	5.996
COORDENADAS UTM		
X	341335	
Y	4620571	
Girar a la derecha		
		

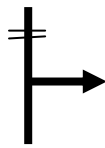

N°	PARCIAL (m)	TOTAL (km)
11	2.500	8.496
COORDENADAS UTM		
X	340306	
Y	4618360	
Girar a la derecha		
		

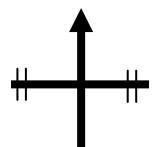

N°	PARCIAL (m)	TOTAL (km)
12	405	8.901
COORDENADAS UTM		
X	339920	
Y	4618237	
Continuar		
		

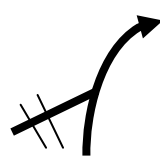

N°	PARCIAL (m)	TOTAL (km)
13	646	9.547
COORDENADAS UTM		
X	339301	
Y	4618049	
Girar a la izquierda		
		

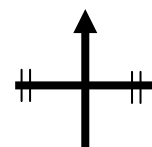

N°	PARCIAL (m)	TOTAL (km)
14	1.100	10.647
COORDENADAS UTM		
X	338638	
Y	4617160	
Cruzar la carretera y seguir por el camino		
		

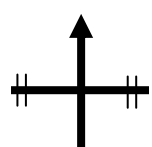

N°	PARCIAL (m)	TOTAL (km)
15	431	11.078
COORDENADAS UTM		
X	338452	
Y	4616772	
Continuar		
		



N°	PARCIAL (m)	TOTAL (km)
16	503	11.581
COORDENADAS UTM		
X	338231	
Y	4616321	
Girar a la derecha		
		
		


N°	PARCIAL (m)	TOTAL (km)
17	614	12.195
COORDENADAS UTM		
X	337653	
Y	4616528	
Continuar		
		
		

N°	PARCIAL (m)	TOTAL (km)
18	2.200	14.395
COORDENADAS UTM		
X	336051	
Y	4618081	
Seguir por la derecha		
		
		

N°	PARCIAL (m)	TOTAL (km)
19	92	14.487
COORDENADAS UTM		
X	336021	
Y	4618167	
Girar a la derecha		
		
		

N°	PARCIAL (m)	TOTAL (km)
20	769	15.256
COORDENADAS UTM		
X	336168	
Y	4618898	
Continuar		
		
		

N°	PARCIAL (m)	TOTAL (km)
21	549	15.805
COORDENADAS UTM		
X	336442	
Y	4619373	
Continuar		

N°	PARCIAL (m)	TOTAL (km)
22	519	16.324
COORDENADAS UTM		
X	336714	
Y	4619804	
Continuar hasta el inicio		